

















720 13th Ave S, Minneapolis, MN 55415



- | | | |
|--|--|---------------------------|
| | 1. Head northeast on 13th Ave S toward 7th St S | go 0.1 mi
total 0.1 mi |
| | 2. Turn right at 12th Ave S | go 407 ft
total 0.2 mi |
| | 3. Turn right at 6th St S | go 410 ft
total 0.3 mi |
| | 4. Take the ramp onto I-94 E
Entering Wisconsin
About 4 hours 31 mins | go 261 mi
total 262 mi |
| | 5. Take exit 135A to merge onto US-151 S/E Washington Ave
About 1 min | go 0.9 mi
total 262 mi |
| | 6. Turn left at Zeier Rd
About 2 mins | go 0.1 mi
total 263 mi |
| | 7. Turn right at E Towne Mall | go 220 ft
total 263 mi |
| Total: 263 mi – about 4 hours 35 mins | | |





















E Towne Mall, Madison, WI 53704 total 0.0 mi

- | | | |
|--|---|----------------------------|
| | 8. Head north on E Towne Mall toward Zeier Rd | go 269 ft
total 269 ft |
| | 9. Turn left at Zeier Rd
About 1 min | go 0.1 mi
total 0.2 mi |
| | 10. Take the 2nd right onto US-151 N/E Washington Ave
About 1 min | go 0.5 mi
total 0.6 mi |
| | 11. Take exit 97A to merge onto I-39 S/I-90 E/I-94 E toward Chicago/Milwaukee
Continue to follow I-90 E
Partial toll road
Entering Illinois
About 2 hours 6 mins | go 119 mi
total 120 mi |
| | 12. Take the IL-53 exit toward I-290/Chicago-West Suburbs/NW Suburbs
Toll road | go 0.4 mi
total 120 mi |
| | 13. Keep right at the fork, follow signs for I-290 E/IL-53 S/Chicago/W Suburbs and merge onto I-290 E/IL-53 S
Continue to follow I-290 E
Partial toll road
About 18 mins | go 15.5 mi
total 136 mi |
| | 14. Take exit 15A for Interstate 294 South Tollway toward Indiana | go 0.5 mi |

	Toll road	total 136 mi
	15. Merge onto I-294 S Toll road About 38 mins	go 31.0 mi total 167 mi
	16. Take the I-94 W/IL-394 exit toward Chicago Toll road	go 0.4 mi total 168 mi
	17. Keep right at the fork to continue toward IL-394 S and merge onto IL-394 S Partial toll road About 5 mins	go 5.1 mi total 173 mi
	18. Exit onto E Lincoln Hwy/US-30 E About 3 mins	go 2.5 mi total 175 mi
	19. Slight right toward E Lincoln Hwy/US-30 E	go 207 ft total 175 mi
	20. Turn right at E Lincoln Hwy/US-30 E Entering Indiana About 14 mins	go 11.4 mi total 187 mi
	21. Take the ramp to I-65 S	go 230 ft total 187 mi
	22. Keep right at the fork to continue toward I-65 S and merge onto I-65 S Entering Kentucky About 4 hours 12 mins	go 253 mi total 440 mi
	23. Take exit 137 for I-71 E toward Cincinnati/Lexington	go 0.3 mi total 440 mi
	24. Merge onto I-71 N	go 0.4 mi total 441 mi
	25. Take the exit onto I-64 E toward Lexington About 1 hour 13 mins	go 75.2 mi total 516 mi
	26. Continue onto I-75 S About 20 mins	go 21.4 mi total 537 mi
	27. Take exit 90A to merge onto Lexington Rd/US-25 S/US-421 S toward Richmond/Irvine About 2 mins	go 0.8 mi total 538 mi
	28. Turn right at Lexington Rd/US-25 BUS S Destination will be on the left About 1 min	go 0.4 mi total 539 mi
Total: 539 mi – about 9 hours 15 mins		

 1751 Lexington Rd, Richmond, KY 40475 total 0.0 mi

	29. Head south on Lexington Rd/US-25 BUS S toward Lexington Rd Continue to follow US-25 BUS S About 2 mins	go 1.5 mi total 1.5 mi
	30. Turn right at Lancaster Ave	go 1.0 mi

	About 2 mins	total 2.5 mi
	31. Turn right at Eastern Bypass About 2 mins	go 1.1 mi total 3.6 mi
	32. Turn left to merge onto I-75 S Entering Tennessee About 2 hours 10 mins	go 141 mi total 144 mi
	33. Slight left at I-275 S	go 0.4 mi total 145 mi
	34. Take exit 3 to merge onto I-640 E toward Asheville About 6 mins	go 6.9 mi total 152 mi
	35. Continue onto US-25W S (signs for I-40 E/Asheville)	go 0.6 mi total 152 mi
	36. Merge onto I-40 E Entering North Carolina About 1 hour 40 mins	go 104 mi total 256 mi
	37. Slight right at US-74 E (signs for I-26 E/US-75 E/ Hendersonville/Spartanburg)	go 0.4 mi total 257 mi
	38. Merge onto I-26 E Entering South Carolina About 2 hours 23 mins	go 147 mi total 404 mi
	39. Take exit 107B to merge onto I-20 E toward Florence About 1 hour 11 mins	go 77.2 mi total 481 mi
	40. Continue onto I-20 BUS E About 3 mins	go 2.5 mi total 483 mi
	41. Turn left at W Palmetto St/US-76 E Continue to follow US-76 E About 28 mins	go 22.5 mi total 506 mi
	42. Continue onto S Carolina 576 About 4 mins	go 3.2 mi total 509 mi
	43. Continue onto S Carolina 41 Alt S/US-501 BUS S Continue to follow US-501 BUS S About 2 mins	go 0.8 mi total 510 mi
	44. Continue onto State Hwy 576/US-501 S Continue to follow US-501 S About 40 mins	go 31.9 mi total 542 mi
	45. Turn right at S Carolina 544 E About 15 mins	go 9.6 mi total 551 mi
	46. Continue straight onto S Carolina 544 E/Dick Pond Rd About 6 mins	go 3.9 mi total 555 mi
	47. Turn right at US-17 BUS S About 5 mins	go 2.6 mi total 558 mi
	48. Turn left at Melody Ln About 2 mins	go 0.8 mi total 559 mi
	49. Turn right at State Rd S-26-155/N Waccamaw Dr Destination will be on the right	go 1.4 mi total 560 mi

About 3 mins

Total: **560 mi** – about **9 hours 25 mins**



131 N Waccamaw Dr, Murrells Inlet, SC 29576

These directions are for planning purposes only. You may find that construction projects, traffic, weather, or other events may cause conditions to differ from the map results, and you should plan your route accordingly. You must obey all signs or notices regarding your route.

Map data ©2010 Google

Directions weren't right? Please find your route on maps.google.com and click "Report a problem" at the bottom left.